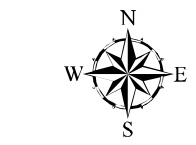
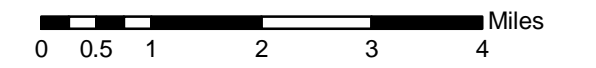
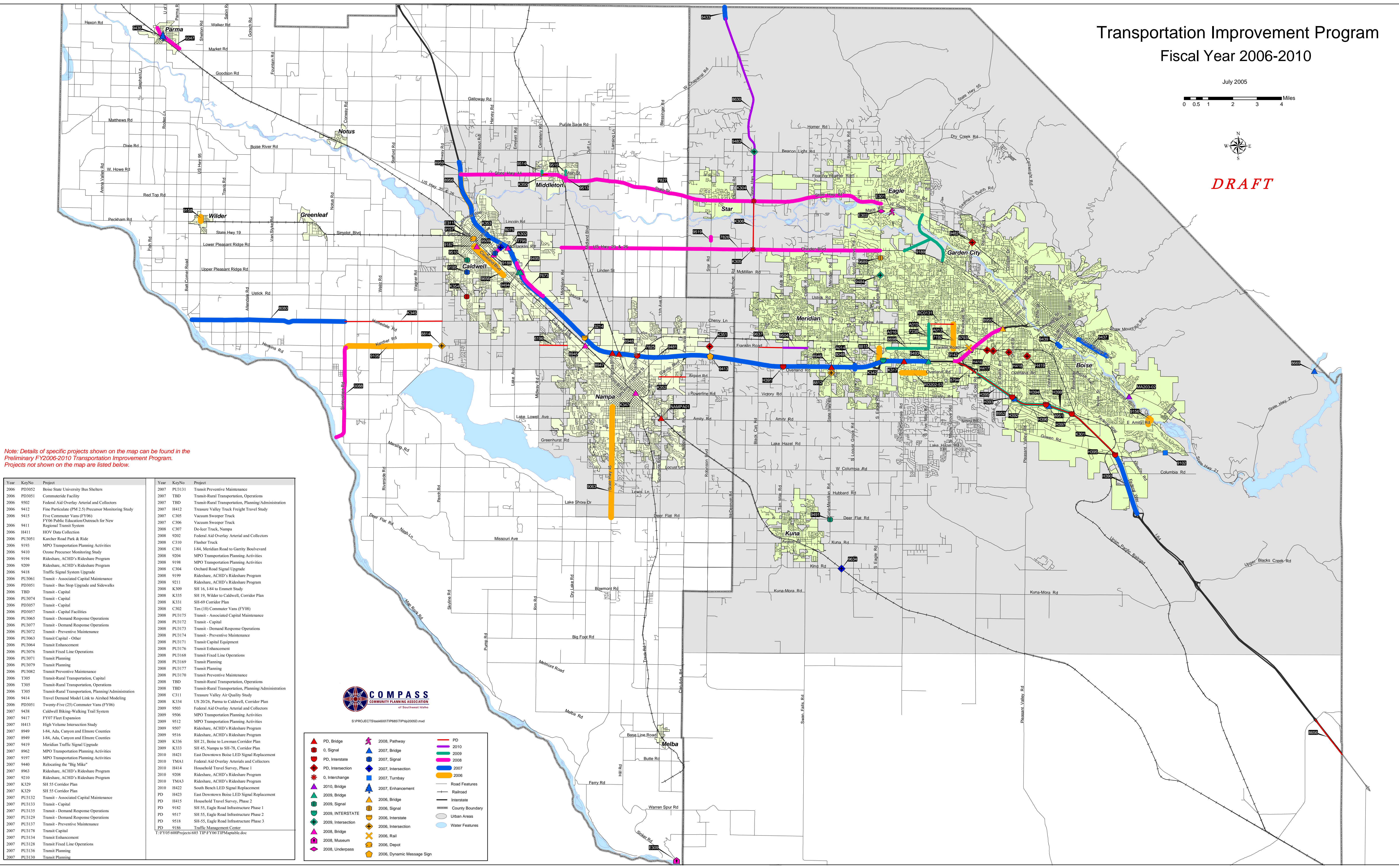


# Transportation Improvement Program Fiscal Year 2006-2010

July 2005



**DRAFT**



Note: Details of specific projects shown on the map can be found in the Preliminary FY2006-2010 Transportation Improvement Program. Projects not shown on the map are listed below.

Year	KeyNo	Project	Year	KeyNo	Project
2006	PD3052	Boise State University Bus Shelters	2007	PU1311	Transit Preventive Maintenance
2006	PD3051	Commuteride Facility	2007	TBD	Transit-Rural Transportation, Operations
2006	9502	Federal Aid Overlay Arterial and Collectors	2007	TBD	Transit-Rural Transportation, Planning/Administration
2006	9412	Fine Particulate (PM 2.5) Precursor Monitoring Study	2007	H412	Treasure Valley Truck Freight Travel Study
2006	9415	Five Commuter Vans (FY06)	2007	C305	Vacuum Sweeper Truck
2006	9411	FY06 Public Education/Outreach for New Regional Transit System	2007	C306	Vacuum Sweeper Truck
2006	H411	HOV Data Collection	2008	C307	De-icer Truck, Nampa
2006	PU3051	Kancher Road Park & Ride	2008	9202	Federal Aid Overlay Arterial and Collectors
2006	9103	MPO Transportation Planning Activities	2008	C310	Flusher Truck
2006	9410	Ozone Precursor Monitoring Study	2008	C301	I-84, Meridian Road to Garrity Boulevard
2006	9194	Rideshare, ACHD's Rideshare Program	2008	9204	MPO Transportation Planning Activities
2006	9209	Rideshare, ACHD's Rideshare Program	2008	9198	MPO Transportation Planning Activities
2006	9418	Traffic Signal System Upgrade	2008	C304	Orchard Road Signal Upgrade
2006	PU3061	Transit - Associated Capital Maintenance	2008	9199	Rideshare, ACHD's Rideshare Program
2006	PD3051	Transit - Bus Stop Upgrade and Sidewalks	2008	9211	Rideshare, ACHD's Rideshare Program
2006	TBD	Transit - Capital	2008	K309	SH 16, I-84 to Emmett Study
2006	PU3074	Transit - Capital	2008	K335	SH 19, Wilder to Caldwell, Corridor Plan
2006	PD3057	Transit - Capital Facilities	2008	K331	SH-69 Corridor Plan
2006	PU3065	Transit - Demand Response Operations	2008	C302	Ten (10) Commuter Vans (FY08)
2006	PU3077	Transit - Demand Response Operations	2008	PU3175	Transit - Associated Capital Maintenance
2006	PU3072	Transit - Preventive Maintenance	2008	PU3172	Transit - Capital
2006	PU3063	Transit Capital - Other	2008	PU3173	Transit - Demand Response Operations
2006	PU3064	Transit Enhancement	2008	PU3174	Transit - Preventive Maintenance
2006	PU3076	Transit Fixed Line Operations	2008	PU3171	Transit Capital Equipment
2006	PU3071	Transit Planning	2008	PU3176	Transit Enhancement
2006	PU3079	Transit Planning	2008	PU3168	Transit Fixed Line Operations
2006	PU3082	Transit Preventive Maintenance	2008	PU3169	Transit Planning
2006	T305	Transit-Rural Transportation, Capital	2008	PU3177	Transit Planning
2006	T305	Transit-Rural Transportation, Operations	2008	PU3170	Transit Preventive Maintenance
2006	T305	Transit-Rural Transportation, Planning/Administration	2008	TBD	Transit-Rural Transportation, Operations
2006	9414	Travel Demand Model Link to Airshed Modeling	2008	TBD	Transit-Rural Transportation, Planning/Administration
2006	PD3051	Twenty-Five (25) Commuter Vans (FY06)	2008	C311	Treasure Valley Air Quality Study
2007	9438	Caldwell Biking-Walking Trail System	2008	K334	US 30/26, Parma to Caldwell, Corridor Plan
2007	9417	FY07 Fleet Expansion	2009	9503	Federal Aid Overlay Arterial and Collectors
2007	H413	High Volume Intersection Study	2009	9506	MPO Transportation Planning Activities
2007	8949	I-84, Ada, Canyon and Elmore Counties	2009	9512	MPO Transportation Planning Activities
2007	8949	I-84, Ada, Canyon and Elmore Counties	2009	9507	Rideshare, ACHD's Rideshare Program
2007	9419	Meridian Traffic Signal Upgrade	2009	9516	Rideshare, ACHD's Rideshare Program
2007	8962	MPO Transportation Planning Activities	2009	K336	SH 21, Boise to Lowman Corridor Plan
2007	9197	MPO Transportation Planning Activities	2009	K333	SH 45, Nampa to SH-78, Corridor Plan
2007	9440	Relocating the "Big Mike"	2010	H421	East Downtown Boise LED Signal Replacement
2007	8963	Rideshare, ACHD's Rideshare Program	2010	TMA1	Federal Aid Overlay Arterials and Collectors
2007	9210	Rideshare, ACHD's Rideshare Program	2010	H414	Household Travel Survey, Phase 1
2007	K329	SH 55 Corridor Plan	2010	9208	Rideshare, ACHD's Rideshare Program
2007	PU3132	Transit - Associated Capital Maintenance	2010	TMA3	Rideshare, ACHD's Rideshare Program
2007	PU3133	Transit - Capital	2010	H422	South Bench LED Signal Replacement
2007	PU3135	Transit - Demand Response Operations	PD	H423	East Downtown Boise LED Signal Replacement
2007	PU3129	Transit - Demand Response Operations	PD	H415	Household Travel Survey, Phase 2
2007	PU3137	Transit - Preventive Maintenance	PD	9182	SH 55, Eagle Road Infrastructure Phase 1
2007	PU3178	Transit Capital	PD	9517	SH 55, Eagle Road Infrastructure Phase 2
2007	PU3134	Transit Enhancement	PD	9518	SH-55, Eagle Road Infrastructure Phase 3
2007	PU3128	Transit Fixed Line Operations	PD	9185	Traffic Management Center
2007	PU3136	Transit Planning	PD	9185	Traffic Management Center
2007	PU3130	Transit Planning			

COMPASS  
COMMUNITY PLANNING ASSOCIATION  
of Southeast Idaho

S:\PROJECTS\144600\TIP06\TIP06Map.mxd

<ul style="list-style-type: none"> <li>▲ PD, Bridge</li> <li>● 0, Signal</li> <li>● PD, Interstate</li> <li>● 0, Intersection</li> <li>▲ 2010, Bridge</li> <li>▲ 2009, Signal</li> <li>▲ 2009, INTERSTATE</li> <li>▲ 2009, Intersection</li> <li>▲ 2008, Bridge</li> <li>▲ 2008, Museum</li> <li>▲ 2008, Underpass</li> </ul>	<ul style="list-style-type: none"> <li>▲ 2008, Pathway</li> <li>▲ 2007, Bridge</li> <li>▲ 2007, Signal</li> <li>▲ 2007, Intersection</li> <li>▲ 2007, Turnbay</li> <li>▲ 2007, Enhancement</li> <li>▲ 2006, Bridge</li> <li>▲ 2006, Signal</li> <li>▲ 2006, Interstate</li> <li>▲ 2006, Intersection</li> <li>▲ 2006, Depot</li> <li>▲ 2006, Dynamic Message Sign</li> </ul>	<ul style="list-style-type: none"> <li>— PD</li> <li>— 2010</li> <li>— 2009</li> <li>— 2007</li> <li>— 2006</li> <li>— Road Features</li> <li>— Railroad</li> <li>— Interstate</li> <li>— County Boundary</li> <li>— Urban Areas</li> <li>— Water Features</li> </ul>
---	--	---